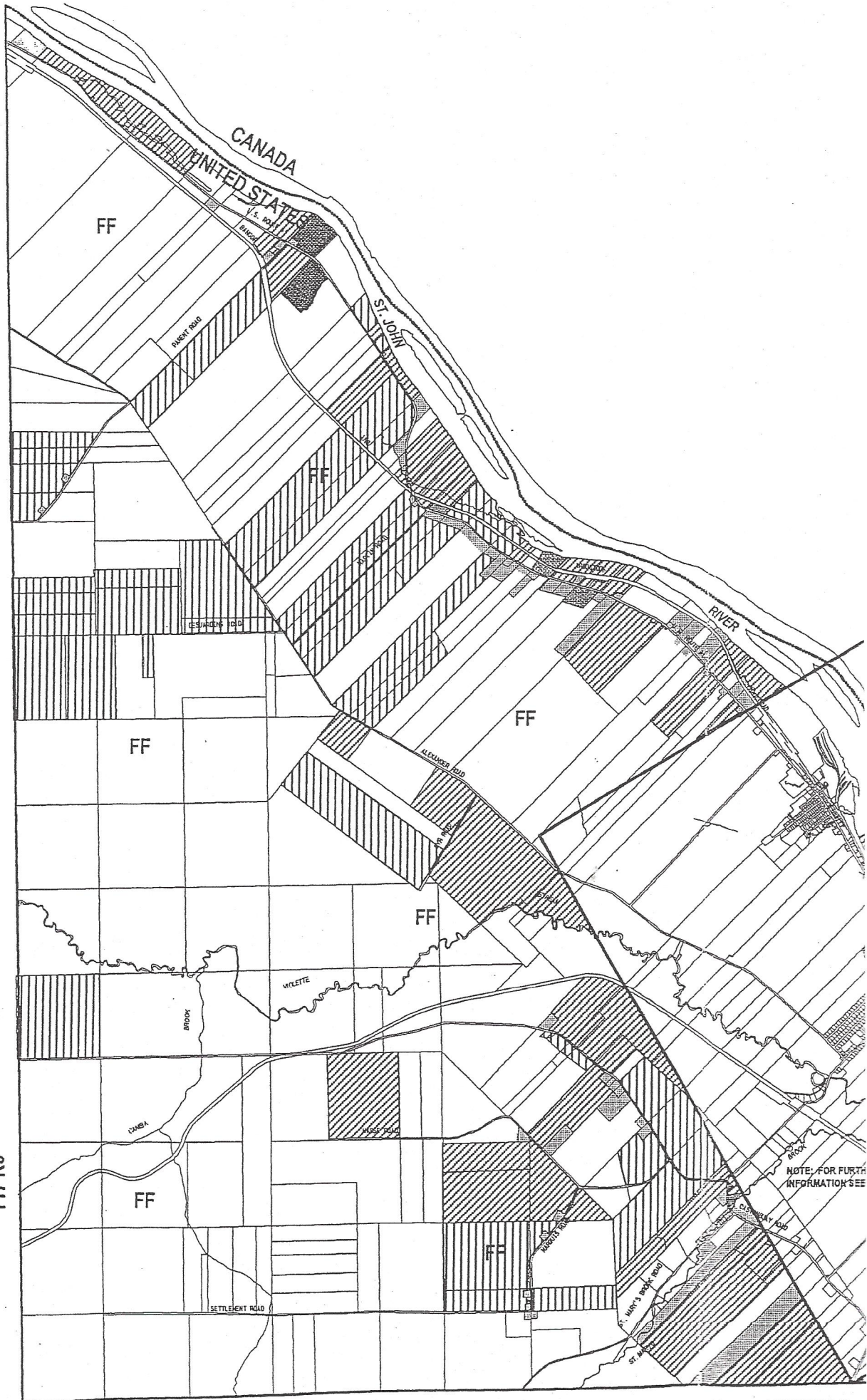


GRAND ISLE

T17 R3



CYR PLANTATION

LEGEND:


———— INTERNATIONAL BOUNDARIES


———— TOWNSHIP BOUNDARIES

 RESIDENTIAL

 COMMERCIAL

 INDUSTRIAL

 FORESTED

 AGRICULTURE

 VACANT

———— GROWTH AREA

RI RESIDENTIAL I

RII RESIDENTIAL II

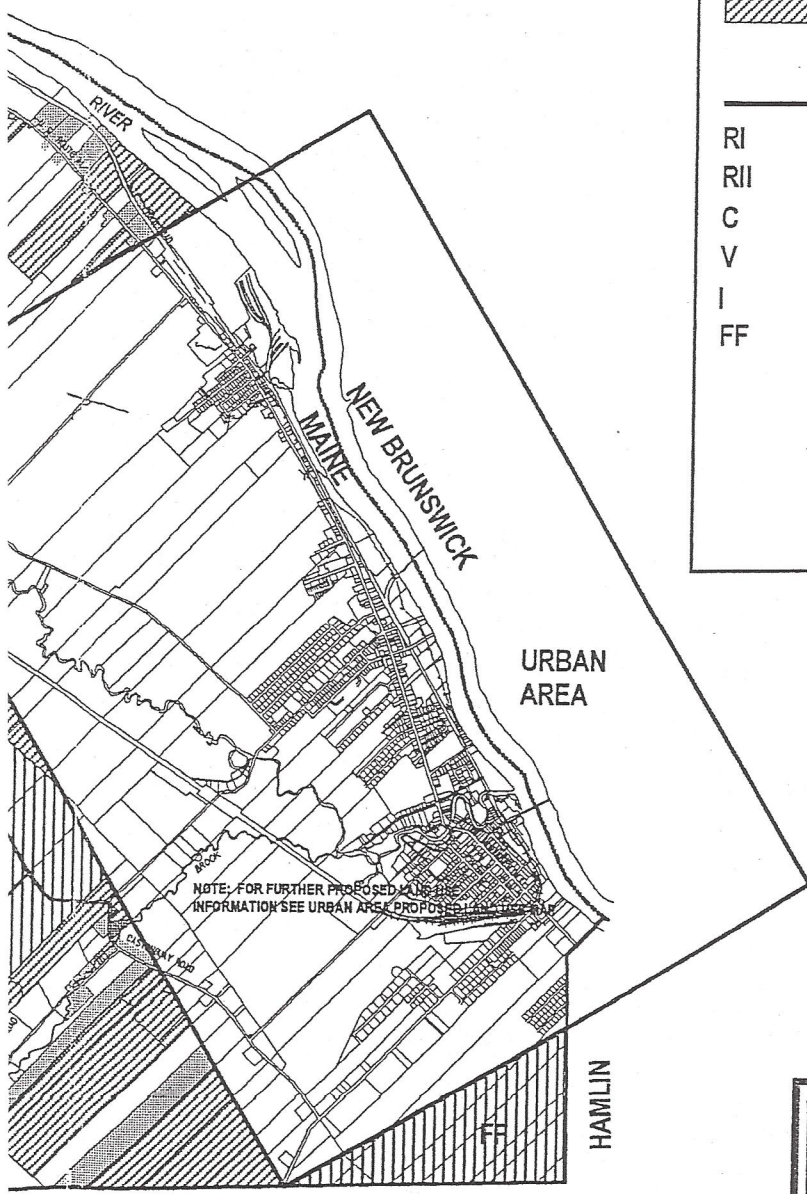
C COMMERCIAL

V VILLAGE DISTRICT


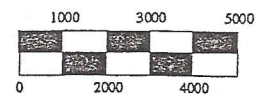
I INDUSTRIAL

FF FARM/FOREST

NOTE: FOR INFORMATION OF THE URBAN AREA PROPOSED LAND USE
SEE THE URBAN AREA PROPOSED LAND USE MAP



SCALE:



VAN BUREN

TOWNWIDE OFFICIAL ZONING MAP

DATE: 8/26/94

REVISED: 2/20/96