






















# City of Bangor Zoning

Created 5-20-11 by JWB  
Updated 11-29-11 by JWB  
Zoning Data from 'RevisedZoningLayer' on Jen's GIS C Drive  
FOR PLANNING PURPOSES ONLY

## Legend

- |   |   |
|---|---|
|  ADD   |  RP    |
|  BPD   |  RR&A  |
|  DDD   |  S&PS  |
|  G&ISD |  SP    |
|  GC&S  |  T&S   |
|  HDR   |  UID   |
|  I&S   |  URD-1 |
|  LDR   |  URD-2 |
|  M&SD  |  USD   |
|  NSD  |  WDD  |
|  P&O |   |

