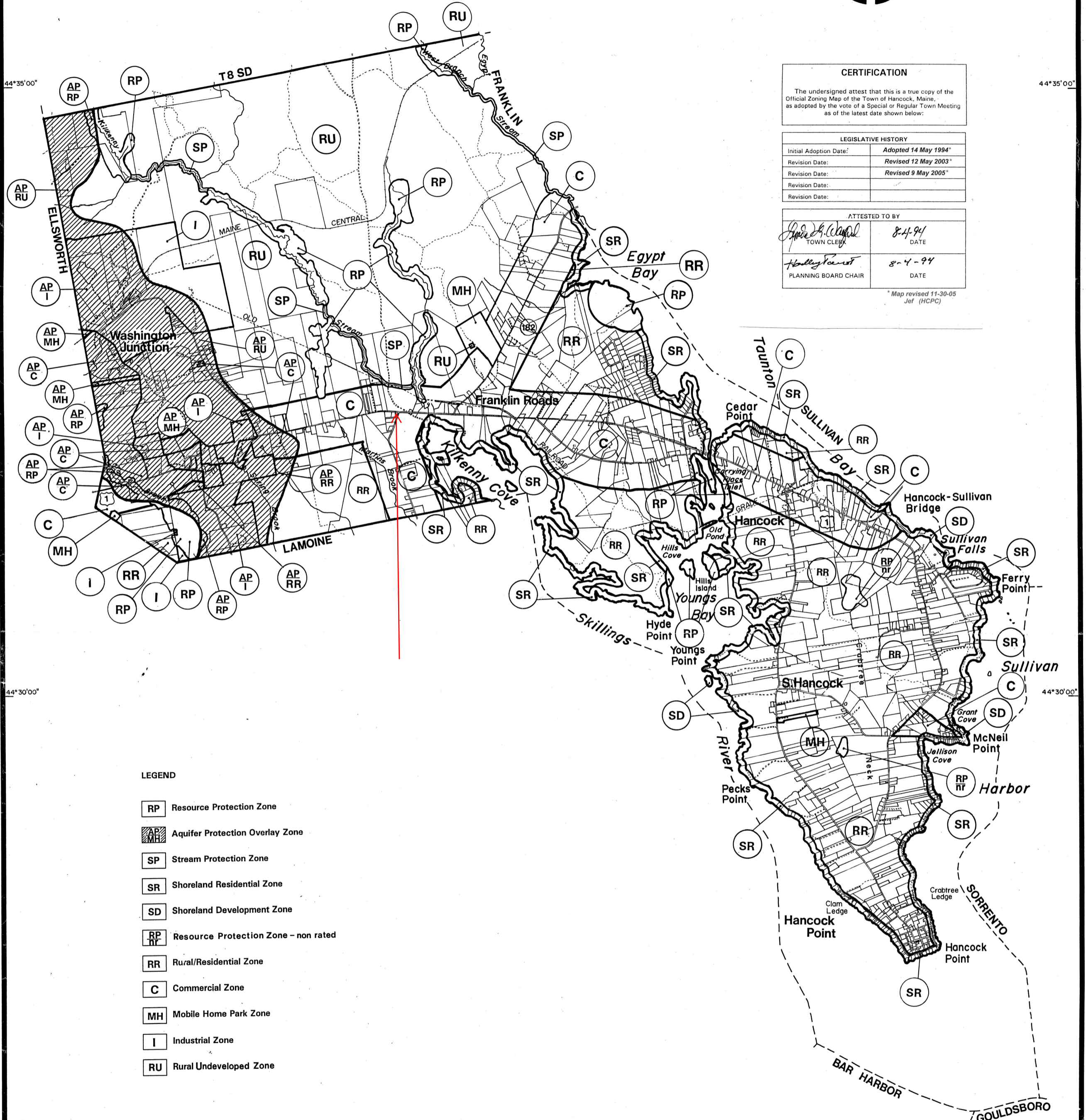



68° 22' 30"

68° 15' 00"



CERTIFICATION

The undersigned attest that this is a true copy of the Official Zoning Map of the Town of Hancock, Maine, as adopted by the vote of a Special or Regular Town Meeting as of the latest date shown below:

LEGISLATIVE HISTORY	
Initial Adoption Date:	Adopted 14 May 1994*
Revision Date:	Revised 12 May 2003*
Revision Date:	Revised 9 May 2005*
Revision Date:	
Revision Date:	

ATTESTED TO BY	
<i>[Signature]</i> TOWN CLERK	8-4-94 DATE
<i>[Signature]</i> PLANNING BOARD CHAIR	8-4-94 DATE

* Map revised 11-30-05
Jef (HCPC)

- LEGEND**
- RP Resource Protection Zone
 - AP Aquifer Protection Overlay Zone
 - SP Stream Protection Zone
 - SR Shoreland Residential Zone
 - SD Shoreland Development Zone
 - RP Resource Protection Zone - non rated
 - RR Rural/Residential Zone
 - C Commercial Zone
 - MH Mobile Home Park Zone
 - I Industrial Zone
 - RU Rural Undeveloped Zone


68° 22' 30"

68° 15' 00"

Mary H. Marshall, Cartographer

OFFICIAL ZONING MAP

Town of Hancock, Maine



JH & A JIM HASKELL & ASSOCIATES
Community Planners, Growth Management & Land Development Consultants
1207/245-2111 FAX 245-2021 Whiting Ridge Farm, P.O. Box 198, Excelsior Road, Franklin, Maine 04834