
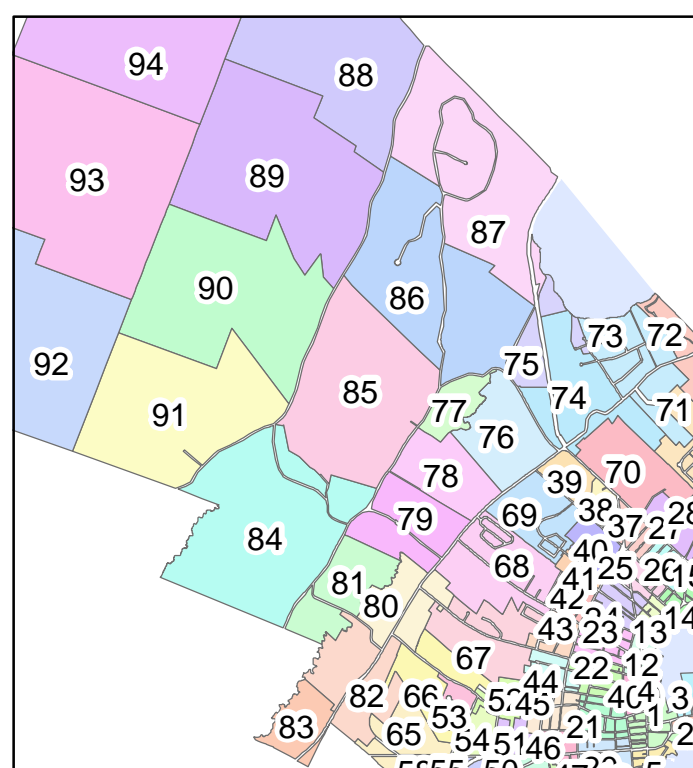
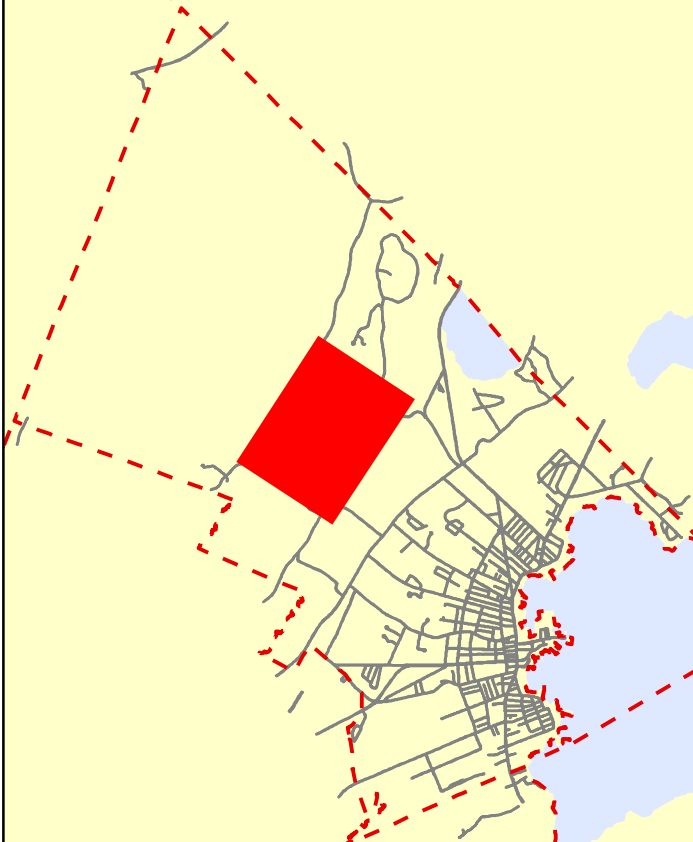


CITY OF  
**ROCKLAND**  
 KNOX COUNTY  
 MAINE



**DISCLAIMER**  
 Tax maps are compiled from aerial photography, existing surveys, deeds, and landowner's descriptions. They are to be used for assessment purposes only, and not for conveyance.

DIRIGO SPATIAL SYSTEMS  
[www.dirigospatial.com](http://www.dirigospatial.com)



**Map 85**



Printed: 5/23/2012