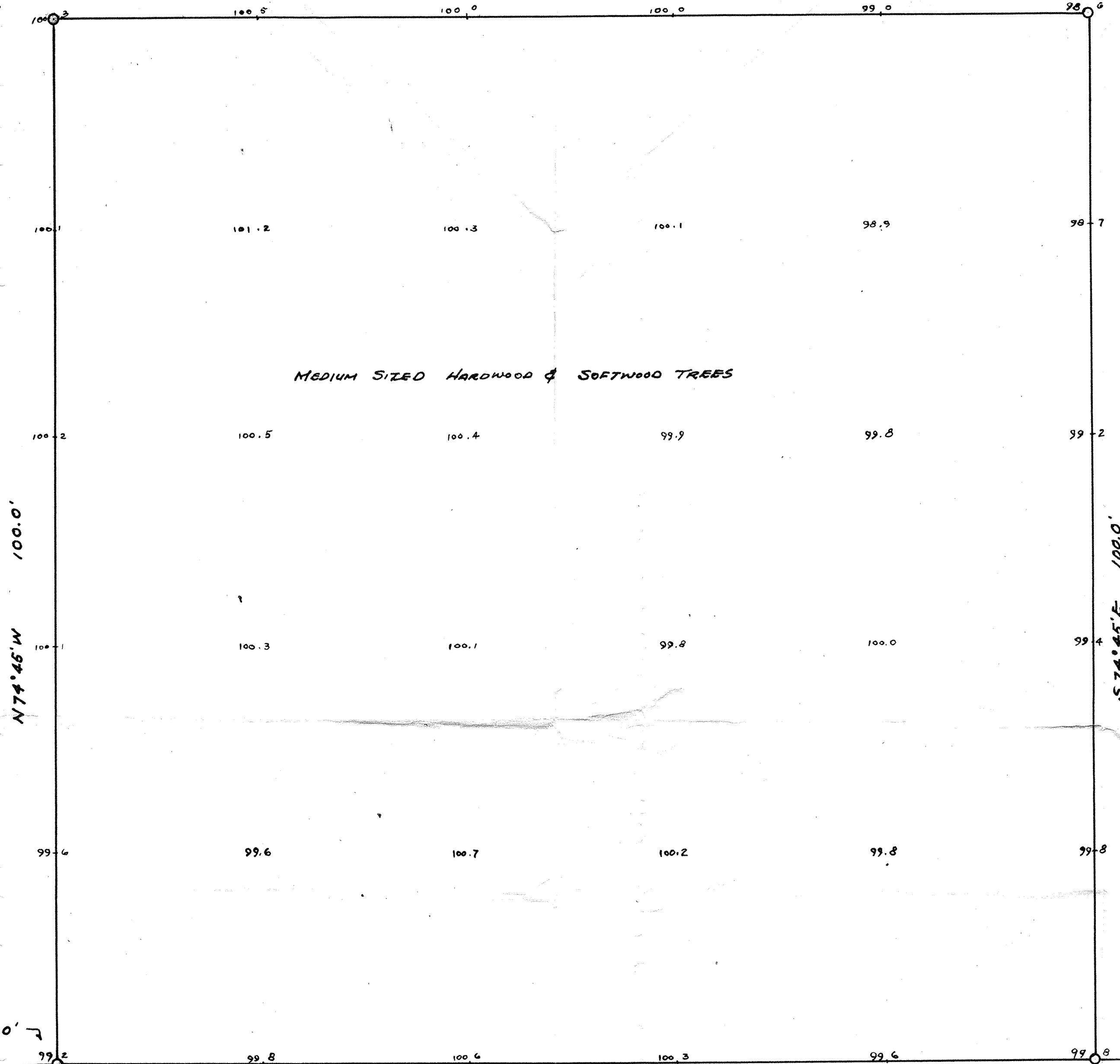



IRON PIPE AT EACH CORNER OF LOT

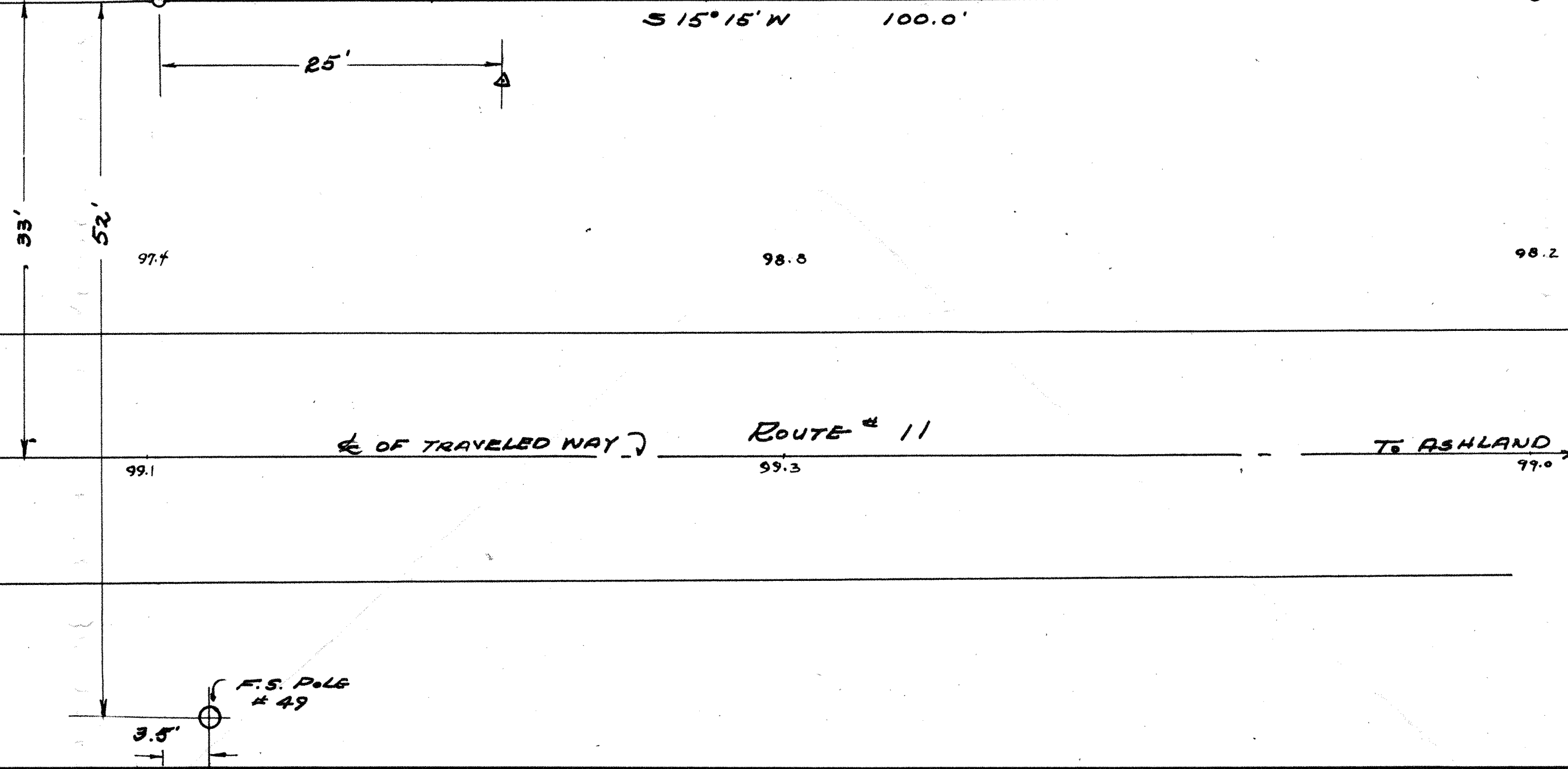
N 15° 15' E 100.0'



INTERNATIONAL PAPER COMPANY
TOWNSHIP 7 — RANGE 5
W.E.L.S.

B.M.
TOP OF PIPE ASSUMED
TO BE ELEVATION 100.0'

4.8 ± MILES TO TOWN LINE



PLAN SHOWING LOT MORE "N" NORTH FOR
NEW ENGLAND TEL & TEL COMPANY
TOWNSHIP 7 RANGE 5 W.E.L.S., ME.
OCTOBER 1956 SCALE 1/8" = 1'-0"
RICHARD HOLMES - SURVEYOR